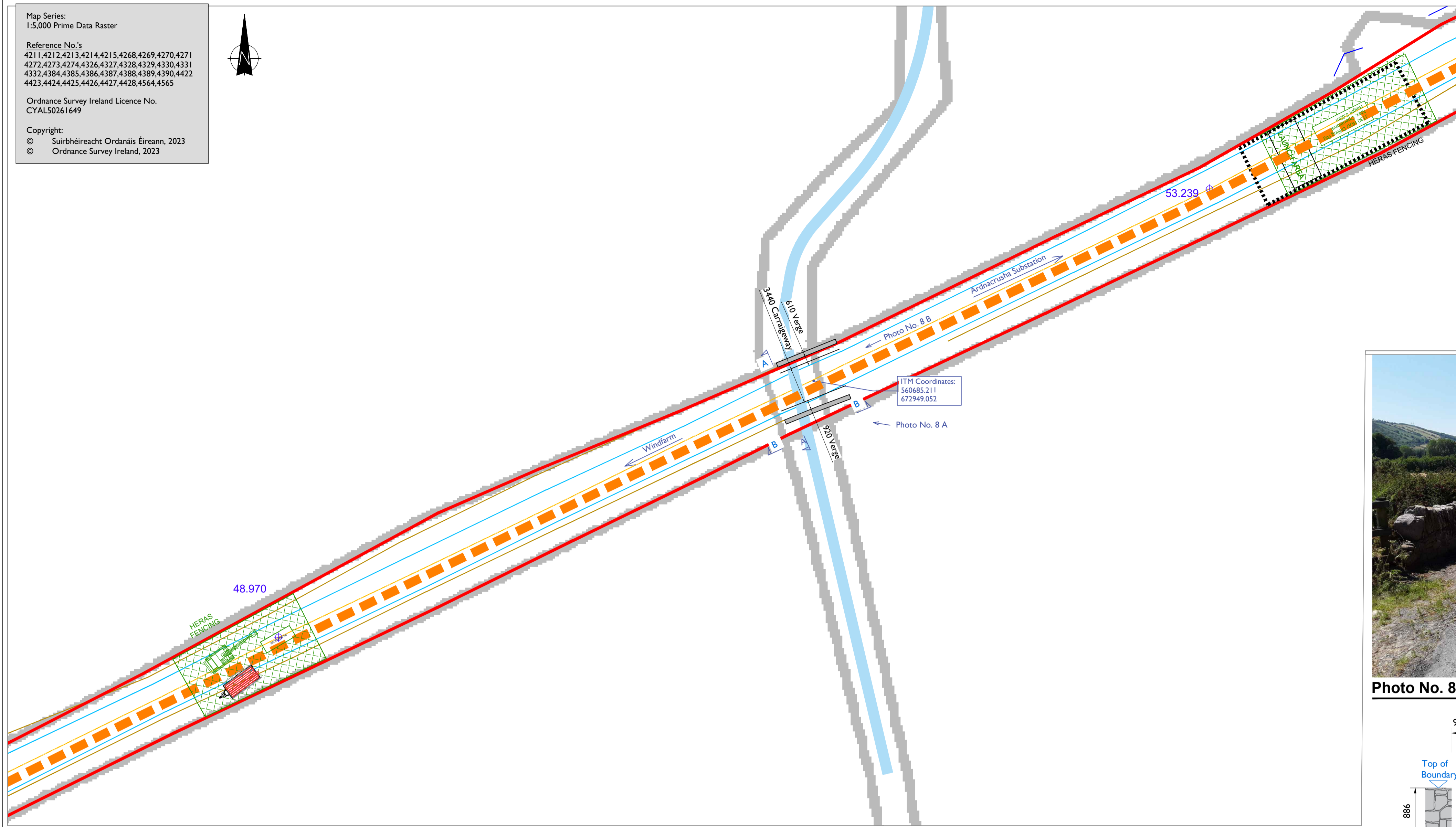


Map Series:
1:5,000 Prime Data Raster

Reference No.'s
4211,4212,4213,4214,4215,4268,4269,4270,4271
4272,4273,4274,4326,4327,4328,4329,4330,4331
4332,4384,4385,4386,4387,4388,4389,4390,4422
4423,4424,4425,4426,4427,4428,4564,4565

Ordnance Survey Ireland Licence No.
CYAL50261649

Copyright:
© Suirbhéireacht Ordnáis Éireann, 2023
© Ordnance Survey Ireland, 2023



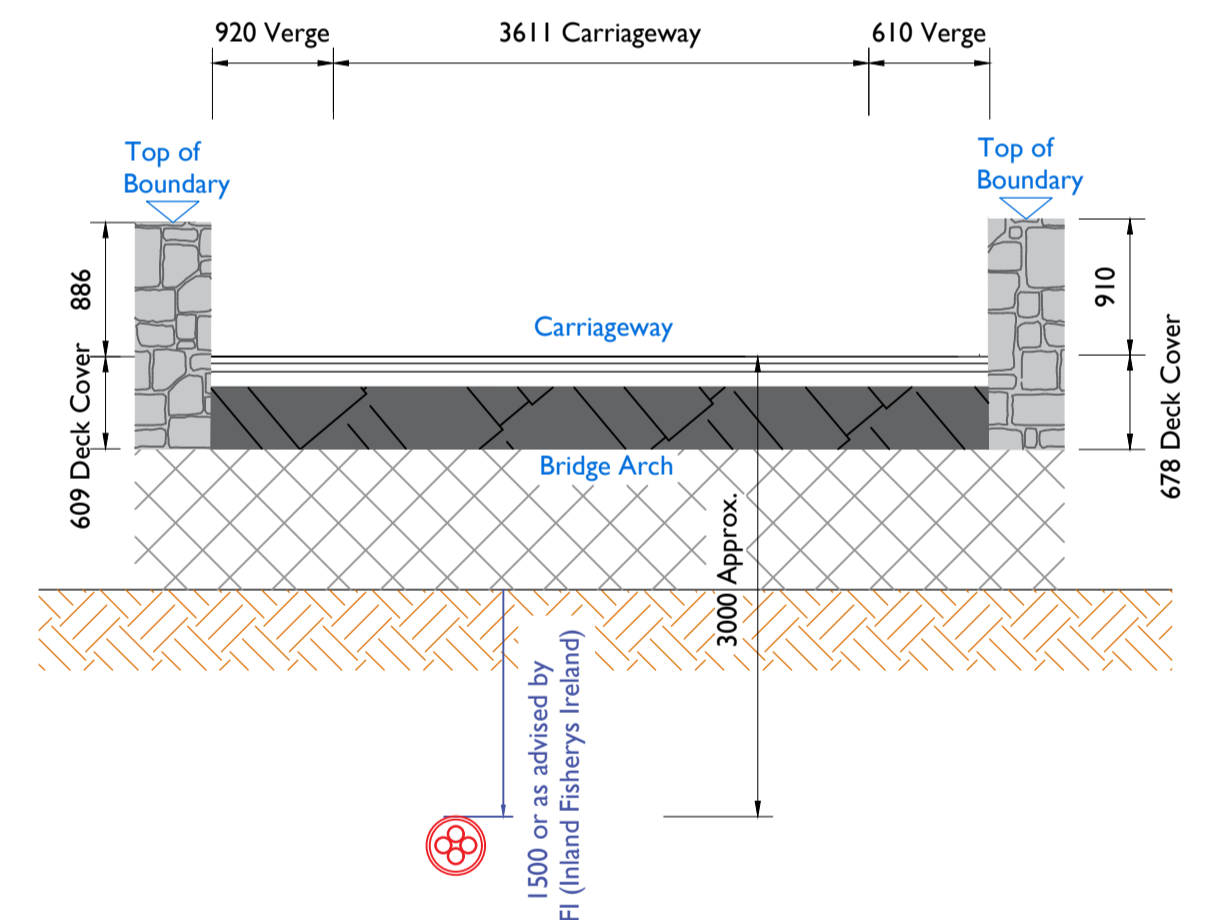
Plan View Bridge No 8
Scale : 1:250



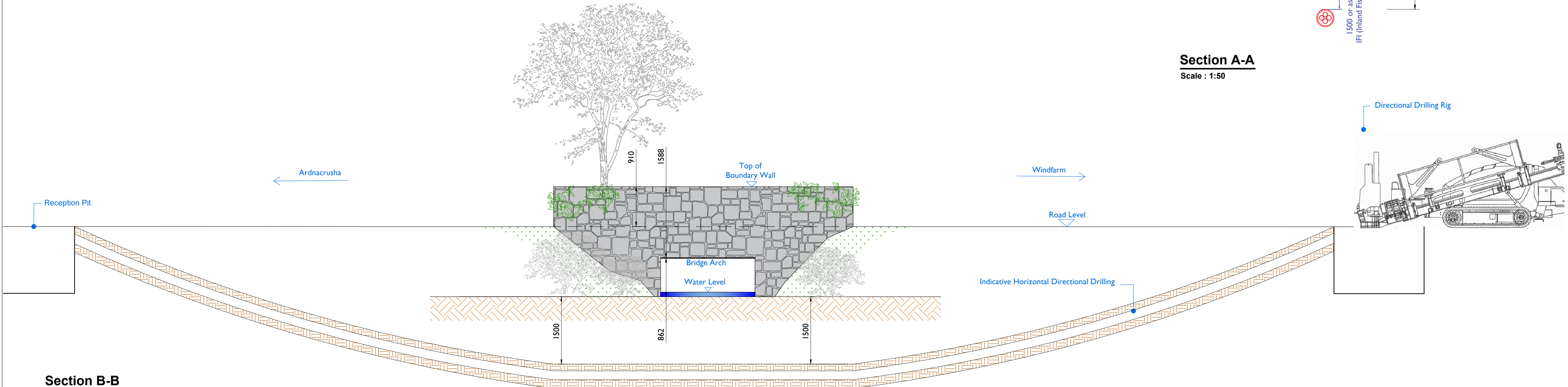
Photo No. 8 A



Photo No. 8 B



Section A-A
Scale : 1:50



Section B-B
Scale : 1:50



Head Office
Beenreigh,
Abbeydorney,
Tralee, Co. Kerry
Ireland
Tel: 00353 66 7135710

Regional Office
Basepoint Business Centre
Stroudley Road, Basingstoke,
Hampshire,
RG24 8UP, UK
Tel: 00 44 1256406664

PROJECT
Carrowanagowan Wind Farm 110kV Grid Connection

CLIENT



CONSULTANTS



- NOTES: -**
- No structural bridge surveys have been carried out and the proposals are subject to detailed design.
 - Bridge crossing designs will be submitted to Clare Co. Council for review.
 - Drawings are in compliance with ESBN specification requirements for shallow formation, bridge crossings, etc.
 - HDD launch and reception pits locations to be determined following site investigations.

- LEGEND: -**
- 110kV Underground Cable Design Route
 - Red Line Boundary shown thus
 - Existing Regional/Public Road vergeway denoted as
 - Existing Centre of Regional/Public Road denoted as
 - Existing Edge of Regional/Public Road denoted as
 - Existing River Network denoted as
 - Existing Wall Boundary denoted as
 - Temporary Compound Drilling Area

ISSUE/REVISION

ISSUE/REVISION	DATE	DESCRIPTION
P05	07.07.23	Issued for Planning
P04	09.06.23	Issued for Planning
P03	02.12.22	Issued for Planning
P02	30.11.22	Issued for Planning
O1	29.11.19	Issued for Planning
00	04.03.19	Issued for Information

PROJECT NUMBER
05-641

SHEET TITLE
Bridge 8 - Proposed Crossing Details

SHEET NUMBER
05641-DR-238